

ORDINANCE NO. **11170**

AN ORDINANCE relating to transportation; adopting the 1993 Transportation Needs Report, amending Ordinance No. 9153, Sections 1-5 and K.C.C. 20.12.420.

PREAMBLE:

In accordance with the provisions of King County Ordinance 9153, Section 4; the 1993 Transportation Needs Report was updated to incorporate community plan revisions, additional functional plan elements, other local and regional transportation plans and studies, and other information available to the county road engineer. These efforts culminated in the 1993 Transportation Needs Report which provides an updated list of transportation projects to act as a guide for the implementation of the King County Transportation Plan.

BE IT ORDAINED BY THE COUNCIL OF KING COUNTY:

SECTION 1: Ordinance 9153, Sections 1-5 and K.C.C. 20.12.430 as amended are hereby amended to read as follows:

A. The King County Transportation Plan consists of the following elements:

- 1. Policy element, consisting of the transportation-related policies from the King County Comprehensive Plan 1985, and the transit/ridesharing/rail policy actions.
- 2. The arterial functional classification report changes. [Exhibit A]
- 3. The transportation priority process.
- 4. The ((1992)) annual transportation needs report.
- 5. The implementation strategy report, as amended.

B. The council finds that the King County Transportation Plan environmental impact statement is adequate to support adoption of the King County Transportation Plan.

C. The King County Transportation Plan, dated October 1989, is adopted as the functional plan implementing the transportation policies established by the King County Comprehensive Plan. As an amplification and augmentation of the King County Comprehensive Plan, it constitutes official county policy with regard to surface transportation issues.

1
2
3
4
5
6
7
8
9
10
11
12
13
14
15
16
17
18
19
20
21
22
23
24
25
26
27
28
29
30
31
32
33

1 D. The King County Transportation Plan's elements dealing with
2 "Transportation Needs Report" and "Arterial Functional Classification" shall
3 be subject to an annual review and update process preparatory to the capital
4 improvement program budgeting process. Updates shall incorporate community
5 plan revisions, additional functional plan elements, other local and regional
6 transportation plans and studies, other information available to the county
7 road engineer, and shall include public review and information in the annual
8 review of the updates. The department of Public works shall provide an update
9 report to the executive and council on these elements (~~by May 31 of each~~
10 ~~year,))~~ before finalization of the roads capital improvement program budget
11 identifying possible changes to the needs lists or arterial classifications,
12 and why these changes are needed.

13 E. The Transportation Plan shall be implemented through:

- 14 1. Adoption of an annual six-year capital improvement program.
- 15 2. Application of the Road Adequacy Standards, K.C.C. Chapter 21.49.
- 16 3. Application of the mitigation payment system (~~(, when adopted)~~).
- 17 4. Mitigation of transportation impacts as required and authorized
18 under the State Environmental Policy Act.
- 19 5. Road maintenance and traffic operating improvements.
- 20 6. Pursuit of additional funding sources at the local, state, and
21 federal levels whenever possible.
- 22 7. Participation by the county in regional efforts to enhance bus
23 transit usage and development of a rail/high capacity transit system.
- 24 8. Establishment of a system for reviewing proposed developments for
25 their impacts on equestrian, pedestrian and bicycle traffic, and requiring
26 mitigation when adverse impacts will occur.
- 27 9. Development of transportation system management techniques, zoning
28 code changes, and road improvements to enhance the use of transit and increase
29 vehicle occupancy.
- 30
- 31
- 32
- 33

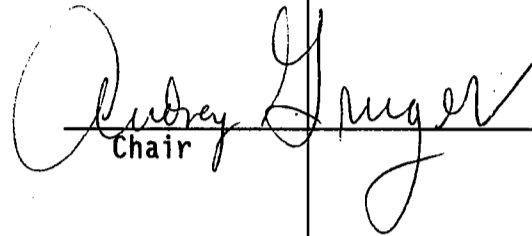
11170

1 10. Coordination of plans, projects, programs, and policies with other
2 governments.

3 INTRODUCED AND READ for the first time this 25 day of October,
4 1993.

5 PASSED this 13th day of December, 19 93.


6 KING COUNTY COUNCIL
7 KING COUNTY, WASHINGTON

8
9 
10 Chair

11 ATTEST:

12 
13 Clerk of the Council


14 APPROVED this 27th day of DECEMBER, 19 93.

15
16 
17
18 King County Executive

19 Attachments: Exhibit A, King County Functional Classification Revisions
20 Errata Sheet to the 1991 King County Arterial Map
21 Transportation Needs Report 1993
22 1993 Transportation Needs Report Change Report for King
23 County Projects, Changes from 1992 TNR dated September
24 1993
25
26
27
28
29
30
31
32
33

11170

1993 Transportation Needs Report
Change Report for King County Projects
Changes from 1992 TNR



King County Department of Public Works
Roads and Engineering Division
Transportation Planning Section
September 1993

1993 Transportation Needs Report
 Change Report for King County Projects
 Changes Listed from 1992 TNR

111707

1992 PROJECT NUMBER	1993 PROJECT NUMBER	PROJECT NAME	PROJECT COMPLETE	NO CHANGE	NAME CHANGE	NEW FOR 1993	CHANGE IN LIMITS	PROJECT PRIORITY CHANGE	RESP AGENCY CHANGE	CHANGE IN SCOPE	COST REVISED	NOTES
S-2	S-2	20 AVE NW						X				
S-3	S-3	RICHMOND BCH DR/NW 195 PL		X								
S-4	S-4	14 NW/SPRINGDL PL/NW 188						X				
S-7.1	S-7.1	3 AVE NW									X	
S-9	S-9	6 AVE NW/180 ST/8 AVE					X					
S-10	S-10	NW INNIS ARDEN WY						X				
S-11	S-11	8 AVE NW									X	
S-14	S-14	10 AVE NW						X				
S-18	S-18	5 AVE NE						X				
S-19	S-19	5 AVE NE		X								
S-20	S-20	10 AVE NE						X		X		
S-22	S-22	NE 178 ST/24 AVE NE						X		X	X	
S-25	S-25	15 AVE NE									X	
S-26	S-26	15 AVE NE @ NE 150 ST			X			X		X		
S-27	S-27	NE PERKINS WAY	X									Project has been completed.
S-29	S-29	NE 204 ST								X		
S-30	S-30	NE 197 ST/NE 201 ST								X		
S-33	S-33	N 160 ST @ GREENWOOD AVE N									X	
S-36.1	S-36.1	INTERURB TRAIL SHORELINE	X									Project has been completed.
S-45	S-45	SR-523 (NE 145 ST)	X									Project has been completed.
S-46.3	S-46.3	SHLINE SIG COORD-15NE & NE 185	X									Project has been completed.
S-46.5	S-46.5	SR-523 (NW 145 ST)	X									Project has been completed.
S-57	S-57	5 AVE NE @ NE 165 ST								X		
S-58	S-58	DAYTON AVEN @ CARLYLE HALL								X	X	
S-59	S-59	SR-99 @ N 165 ST								X		
S-67	S-67	CARLYLE HALL RD						X				
S-68	S-68	1 AVE NE						X				
S-76	S-76	NW 175 ST	X									Project has been completed.
S-81	S-81	NE 193 ST										Deleted in 1993 because it duplicated N-120.
S-82	S-82	1 AVE NE @ NE 205 ST		X								
S-83	S-83	SR-522							X			No longer King County responsibility, see proj HOV/N-8.
S-87	S-87	15 AVE NE @ NE 196 ST		X								
S-111	S-111	N 155 ST						X				
S-113	S-113	WESTMINSTER WAY	X									Project has been completed.
S-115	S-115	RICHMOND BEACH RD									X	
S-117	S-117	RICHMOND BEACH RD/N 185 ST			X							
S-119	S-119	FREMONT AVE N								X		
S-122	S-122	NE 195 ST/10 AVE NE						X				Local access arterial, no longer King County responsibility.

1993 Transportation Needs Report
 Change Report for King County Projects
 Changes Listed from 1992 TNR

11170

1992 PROJECT NUMBER	1993 PROJECT NUMBER	PROJECT NAME	PROJECT COMPLETE	NO CHANGE	NAME CHANGE	NEW FOR 1993	CHANGE IN LIMITS	PROJECT CHANGE	PRIORITY CHANGE	RESP AGENCY CHANGE	CHANGE IN SCOPE	COST REVISED	NOTES
S-123		NE 195 ST								X			Local access arterial, no longer King County responsibility.
S-124		NE 195 ST								X			Local access arterial, no longer King County responsibility.
S-125		NE 165 ST CROSSING I-5								X			Local access arterial, no longer King County responsibility.
S-126		NE 168 ST								X			Project is solely WSDOT responsibility.
S-127	S-127	15 AVE NW/NW 167 ST						X					Local access arterial, no longer King County responsibility.
S-131	S-131	N 160 ST									X		
S-132		RICHMOND BEACH RD									X		
S-133		NE PERKINS WAY									X		
S-136	S-136	40/37 AVE NE		X									
S-137.1	S-137.1	25 AVE NE										X	
S-137.2	S-137.2	NE 175 ST/25 AVE NE		X									
S-138	S-138	20 AVE NW						X					
S-139		DAYTON AVEN (W SIDE)	X										Project has been completed.
S-140		WESTMINSTER WAY NE				X							
S-145		MIDVALE AVE N @ N 175 ST				X							
S-146		HIDDEN LK BRIDGE BR:167-C				X							New CIP#100394
N-6.1		NE 181 ST						X		X			
N-7.2	N-7.2	68 AVE NE										X	
N-7.4		68 AVE NE @ NE 181 ST				X							
N-9.1	N-9.1	NE 175 ST									X		
N-9.2		NE 175 ST				X							
N-11.2	N-11.2	100 AVE NE									X		
N-12		JUANITA-WOODINVILLE WAY NE										X	
N-13.1	N-13.1	NE 145 ST						X					
N-13.2		100 AVE NE @ NE 145 ST				X							
N-14		NE 137 ST				X							
N-16	N-16.1	JUANITA-WOODINVILLE WAY NE					X	X	X	X	X	X	Project split from N-16.
N-16.2		JUANITA-WOODINVILLE WAY NE					X	X	X	X	X	X	Project split from N-16.
N-17.1		116 AVE NE								X			Project annexed to City of Kirkland.
N-18		90 AVE NE				X							
N-19.1		160/131 PL NE CORRIDOR STUDY								X			City of Woodinville responsibility.
N-19.2	N-19.2	NE 160 ST									X	X	
N-19.3		NE 160 ST OVER XING OF I-405								X	X		Project is solely WSDOT responsibility.
N-21		NE 192 ST				X							
N-22		156 AVE NE								X			Project is solely WSDOT responsibility.
N-23		73 AVE NE @ NE 181 ST				X							
N-24	N-24	84 AVE NE @ NE 138 ST		X									
N-26		84 AVE NE				X							

1993 Transportation Needs Report
 Change Report for King County Projects
 Changes Listed from 1992 TNR

11170

1992 PROJECT NUMBER	1993 PROJECT NUMBER	PROJECT NAME	PROJECT COMPLETE	NO CHANGE	NAME CHANGE	NEW FOR 1993	CHANGE IN LIMITS	PROJECT PRIORITY CHANGE	RESP AGENCY CHANGE	CHANGE IN SCOPE	COST REVISED	NOTES
N-27		NE 143 PL							X			Project is solely City of Woodinville responsibility.
N-28.1	N-28.1	NE 124 ST PHASE II								X	X	
N-29	N-29	172 AVE NE @ NE 128 ST									X	
N-30.1	N-30.1	NE 124 / 128 ST								X		
N-31		SR-202 @ 148 AVE NE							X			Project is solely WSDOT responsibility.
N-32	N-32	NE 146 PL @ 155 AVE NE						X				
N-33.2	N-33.2	WOOD CBD BYPASS & 140 AVE NE								X		
N-33.3		WOODINVILLE-REDMOND RD							X			Project is solely WSDOT responsibility.
N-33.4	N-33.4	148 AVE NE PHASE II						X				Project on hold pending agreement w/ the City of Woodinville.
N-33.5	N-33.5	WOOD-REDMOND RD/148 AVE NE						X	X			
N-34.1		NE 171 ST							X			City of Woodinville responsibility.
N-34.2	N-34.2	NE 175/NE 172 PL								X		
N-35	N-35	WOODINVILLE-DUVALL RD								X		
N-36		131 AVE NE/132 AVE NE			X							No longer King County responsibility.
N-40	N-40	80 AVE NE		X								
N-41	N-41	73 AVE NE								X		
N-42	N-42	NE 132 ST/87 AVE NE						X		X		
N-44	N-44	120 AVE NE (BRICKYARD RD)									X	New CIP#101894
N-45	N-45	124 AVE NE				X						
N-48.1		SNO-WOOD RD/140 AVE NE (DESIGN)										Project abandoned, City of Woodinville incorporation.
N-48.2		SNO-WOOD RD/140 AVE NE (CONSTR)										Project abandoned, City of Woodinville incorporation.
N-50.1		WDNVILLE-DVLL RD @ 156 AVE NE			X		X		X			Project located in City of Woodinville incorporation.
N-50.2		WDNVILLE-DUV RD @ 182 AVE NE				X						
N-52.1		JUANITA DRIVE				X						
N-52.2		JUANITA DR WIDENING								X	X	
N-53.1		JUANITA DR @ 76 PL NE								X	X	
N-53.2		NE 122 PL/NE 123 ST				X						
N-56		108/112 AVE NE				X						
N-57.1		88 AVE NE				X						
N-57.2		83 PL NE				X						
N-58		124 AVE NE/NE 173 PL							X			Project annexed to City of Woodinville.
N-59		68 AVE NE/NE 202 ST								X	X	
N-61.1		132 PL/AVE NE									X	
N-61.2		132 AVE NE									X	
N-62		KENMORE BRIDGE	X									Project has been completed.
N-63		SR-522 @ 83 PL NE		X								
N-65		68 AVE NE/O SR-522							X		X	
N-66		73 AVE NE							X			

1993 Transportation Needs Report
 Change Report for King County Projects
 Changes Listed from 1992 TNR

11170

1992 PROJECT NUMBER	1993 PROJECT NUMBER	PROJECT NAME	PROJECT COMPLETE	NO CHANGE	NAME CHANGE	NEW FOR 1993	CHANGE IN LIMITS	PROJECT PRIORITY CHANGE	RESP AGENCY CHANGE	CHANGE IN SCOPE	COST REVISED	NOTES
N-69		KENMORE CBD RECIRCULATION STUDY	X									Project has been completed.
N-73	N-73	61 AVE NE				X						
N-74.1	N-74.1	SIMONDS RD		X							X	
N-74.2	N-74.2	SIMONDS RD @ NE 155 ST										
N-74.3	N-74.3	SIMONDS RD				X						
N-75.1	N-75.1	NE 132 ST (STUDY)			X							
N-75.2	N-75.2	NE 132 ST (CONSTRUCTION)			X			X		X		
N-75.3	N-75.3	NE 132 ST (CONSTRUCTION)			X			X		X		
N-75.4	N-75.4	NE 132 ST					X					
N-75.5	N-75.5	NE 132 ST				X						
N-78.0	N-78.1	WILL RD/NE 132 ST EXT. STUDY			X							Project was N-78.0
N-78.1	N-78.2	WILL RD EXTENSION-CONSTR			X					X	X	Project was N-78.1
N-78.2	N-78.3	WILL RD EXTENSION-CONSTR			X						X	Project was N-78.2
N-79.1		108 AVE NE @ NE 132 ST	X									Project has been completed.
N-79.2	N-79.2	NE 132 ST @ 116 WAY NE								X		
N-79.3		NE 132 ST @ 120 AVE NE							X			Project annexed to City of Kirkland.
N-80	N-80	NE 141 ST						X		X		
N-83	N-83	NE 124 ST @ 164 PL NE						X		X		
N-86	N-86	108 AVE NE		X								
N-87.2	N-87.2	NE 185 ST				X						
N-107	N-107	NE 116 ST								X	X	
N-108	N-108	SR-522 (PED OVER XING)				X						Local access arterial, no longer King County responsibility.
N-109		NE 200 ST @ WOOD-SNOH RD							X			Project annexed to City of Kirkland.
N-110	N-110	NE 116 ST								X	X	
N-111	N-111	154 PL NE	X									Project has been completed.
N-112	N-82	NE 140 ST AND/OR CRSSNG I-405			X				X			Project number changed to be consistent w/ Northshore plan.
N-115	N-115	NE 195 ST		X								Project is solely City of Woodinville responsibility.
N-116		SR-202	X									Project has been completed.
N-117		NE 132 ST/NE 134 ST	X									Project has been completed.
N-118		72 AVE NE/73 AVE NE										Project deleted, scope and limits are duplicated by N-41.
N-119	N-119	124 AVE NE (W SIDE)							X			Project annexed to City of Woodinville.
N-120	N-120	NE 193 ST					X			X	X	
N-124		WEST KENMORE BR:1071-W			X							New CIP# 100894. Bridges are not in priority process.
N-125		EAST KENMORE BR:1071-E			X							New CIP# 101595. Bridges are not in priority process.
B-2.1	B-2.1	NE 133 ST (DESIGN)			X							
B-2.2	B-2.2	NE 133 ST (CONST)			X							
B-3	B-3	236 AVE NE @ SR 202					X					
B-5.1	B-5.1	UNION HILL RD		X								

1993 Transportation Needs Report
 Change Report for King County Projects
 Changes Listed from 1992 TNR

11170

1992 PROJECT NUMBER	1993 PROJECT NUMBER	PROJECT NAME	PROJECT COMPLETE	NO CHANGE	NAME CHANGE	NEW FOR 1993	CHANGE IN LIMITS	PROJECT PRIORITY CHANGE	RESP AGENCY CHANGE	CHANGE IN SCOPE	COST REVISED	NOTES
B-6	B-6	NE 133 ST REALIGNMENT									X	
B-8	B-8	WDINVILLE-DUVALL RD-CONST			X			X		X		
B-9	B-9	AVONDALE RD								X		
B-11		WOODINVILLE-DUVALL RD	X									Project has been completed.
B-13.1	B-13.1	MINK/PARADISE RD @ WD-DUVLL						X		X	X	
B-13.2	B-13.2	WOOD-DUVALL RD @ 194 AVE NE						X		X	X	
B-14	B-14	PARADISE LAKE RD						X				
B-15	B-15	AVONDALE RD @ BEAR CRK RD						X		X		
B-16	B-16	BEAR CREEK RD @ MINK RD						X		X		
B-17	B-17	AMES LAKE RD		X								
B-21	B-21	AMES LAKE RD @ SR-202								X		
B-22	B-22	NOVELTY HILL RD						X				
B-23	B-23	NE UNION HILL RD						X		X	X	
B-24.1	B-24.1	204 PL NE/208 AVE NE (STUDY)						X		X	X	
B-24.2	B-24.2	204 PL NE/208 AVE NE (CONST)		X				X		X	X	
B-29	B-29	AVONDALE RD: 52-D			X		X				X	New CIP#101094
B-30	B-30	AVONDALE RD STAGE II				X						
B-32	B-32	208 AVE NE @ UNION HILL RD								X		
B-35	B-35	AVONDALE RD @ NE 165 ST						X		X		
B-36	B-36	WOODINVILLE-DUVALL RD						X				
B-41	B-41	AMES LK-CARNATION RD						X				
B-44	B-44	BEAR CR/SAMM N-S ARTERIAL		X								
B-56.1	B-56.1	NOVELTY HILL RD (DESIGN)				X						
B-56.2	B-56.2	NOVELTY HILL RD - CONST			X			X		X		Project was B-56.1.
B-56.3	B-56.3	NOVELTY HILL RD-CONST			X		X	X				Project was B-56.2.
B-57	B-57.1	196 AV NE/UNION HILL CORR STUDY						X		X		Project was B-57.
B-57.2	B-57.2	196 AV NE/UNION HILL CONSTRU				X						
B-60	B-60	216 AVE NE/NE 140 ST		X								
B-61	B-61	NE 150 ST						X				
B-63.1	B-63.1	236/238 AVE NE (DESIGN)				X						
B-63.2	B-63.2	236/238 AVE NE-CONST			X							
B-65	B-65	238 AVE AT NE UNION HILL RD		X			X	X		X		Project was B-63.
B-67	B-67	WDVILLE-DUVALL RD @ 226 AVE NE		X								
B-69	B-69	WDVILLE-DUVALL RD @ 198 AVE NE		X								
B-73	B-73	UNION HILL RD				X						
B-74	B-74	BEAR CREEK RD				X						
B-75	B-75	MINK RD				X						
ES-2.4		E LK SAMM PKWY INTER/SHLDR					X			X		

1993 Transportation Needs Report
 Change Report for King County Projects
 Changes Listed from 1992 TNR

11170

1992 PROJECT NUMBER	1993 PROJECT NUMBER	PROJECT NAME	PROJECT COMPLETE	NO CHANGE	NAME CHANGE	NEW FOR 1993	CHANGE IN LIMITS	PROJECT PRIORITY CHANGE	RESP AGENCY CHANGE	CHANGE IN SCOPE	COST REVISED	NOTES
ES-5.1	ES-5.1	SE 56 ST								X		
ES-6.2	ES-6.2	E LK SAMMAMISH PKWY (DESIGN)		X								
ES-6.3	ES-6.3	E LK SAMMAMISH PKWY (CONST)		X								
ES-8	ES-6.5	FRONT ST			X		X		X			No longer King County responsibility.
ES-7.1	ES-6.5	SE 56 ST							X			City of Issaquah responsibility.
ES-10.2	ES-10.2	228 AVE NE/SE PH 1								X		
ES-10.3	ES-10.3	228 AVE NE/SE (EIS/DESIGN/CONS)				X				X		
ES-12.1	ES-12.1	ISS-PINE LK RD PHASE 1-DESIGN				X						
ES-12.1	ES-12.2	ISS PINE LK RD PH 1 CONST			X					X		Project split from ES-12.1.
ES-12.1	ES-12.3	ISSAQUAH-PINE LK RD PH 1-DESIGN				X						
ES-12.2	ES-12.4	ISSAQUAH-PINE LK RD PH 2-CONST			X		X			X		Project split from ES-12.2.
ES-13	ES-13	ISS-FALL CITY RD			X		X			X		New CIP#201694
ES-15.1	ES-15.1	ISSAQUAH-FALL CITY RD					X			X		
ES-15.2	ES-15.2	ISS-FALL CITY RD/DUTH HILL RD					X			X		
ES-15.3	ES-15.3	SE 27 ST (DUTHIE HILL RD)					X			X		
ES-21	ES-21	228 AVE SE/SE 43 WY					X			X		
ES-22	ES-22	212 WAY SE										Project has been completed.
ES-23	ES-23	LOUIS THOMPSON RD		X								Project has been completed.
ES-25	ES-25	SE 32 ST		X								Project has been completed.
ES-25.1	ES-25.1	SE 32 ST @ DUTHIE HILL RD				X						
ES-26	ES-26	SAHALEE WY @ 37 WY								X		
ES-28	ES-28	SE 8/4 ST EXTENSION										
ES-36	ES-36	INGLEWOOD HILL RD @ 216 AVE NE		X							X	Project has been completed.
ES-38	ES-38	228 AVE SE @ SE 20 ST						X		X	X	
ES-39	ES-39	SAHALEE WY @ NE 25 WY						X		X	X	New CIP#201495
ES-45.2	ES-45.2	BEAVER LK TRL TRESTLE #422-A		X								Bridges are not in priority process.
ES-48.1	ES-48.1	E SAMM ACCESS ALT. STUDY & EIS			X		X			X	X	
ES-48.4	ES-48.2	E SAMMAMISH ACCESS ARTERIAL			X		X			X	X	
ES-48.2	ES-48.3	BEAVER LAKE LOOP RD (STUDY)			X		X			X	X	
ES-48.3	ES-48.3	BEAVER LK N ACCESS ART										Project has been deleted.
ES-49	ES-49	244 AVE NE EXTENSION					X			X	X	
ES-50	ES-50	SE 8 ST EXTENSION				X						
ES-53	ES-53	SE 20 ST								X	X	
ES-56.2	ES-56.2	SR-520/SR-202 INTERCHANGE		X								Project has been completed.
ES-66.1	ES-66.1	INGLEWOOD HILL RD						X			X	Project has been dropped from CIP.
ES-66.2	ES-66.2	INGLEWOOD HILL RD										
ES-69	ES-69	244 AVE NE				X		X		X		
ES-70	ES-70	NE 8 ST					X	X		X	X	

1993 Transportation Needs Report
 Change Report for King County Projects
 Changes Listed from 1992 TNR

11170

1992 PROJECT NUMBER	1993 PROJECT NUMBER	PROJECT NAME	PROJECT COMPLETE	NO CHANGE	NAME CHANGE	NEW FOR 1993	CHANGE IN LIMITS	PROJECT PRIORITY CHANGE	RESP AGENCY CHANGE	CHANGE IN SCOPE	COST REVISED	NOTES
ES-72		228 AVE SE @ SE 24 ST	X									Project has been completed.
ES-73	ES-73	SE 24 ST			X		X		X	X		
ES-74	ES-74	212 AVE SE					X			X	X	
ES-75	ES-75.1	228 AVE NE/(SAHALEE WAY)			X		X			X	X	
	ES-75.2	SAHALEE WAY				X						
	ES-75.6	SAHALEE WAY @ SR-202				X						
ES-76		INGLEWOOD HILL RD	X									Project has been completed.
ES-77		244 AVE SE				X						
ES-78		SE HIGH POINT RD							X			Local access arterial, no longer King County responsibility.
ES-81		NORTH PLATEAU ACCESS STUDY				X						
ES-82		228 AVE NE @ NE 14 ST				X						
ES-84		E SAM/SS-PNE LK RD ACSS STDY				X						
ES-88		I-90 FRONTAGE RD				X						
ES-91		E LK SAMMAMISH PKWY				X						
ES-94		E LK SAMM PKWY @ SE 36 ST				X						
ES-95		INGLEWD HILL RD @ 228 AVE NE				X						
ES-98		E LK SAMM PKWY SAFETY STUDY				X						
ES-99		E LK SAMM PKWY @ SE 212 WAY				X						
NC-2	NC-2	LAKEMONT BLVD EXTENSION								X	X	
NC-4	NC-4	SE 68 ST									X	
NC-5.1		ELLIOTT BRIDGE NO.3166			X							Bridges are not in priority process.
NC-5.2	NC-5.2	149 AVE SE								X		
NC-5.3	NC-5.3	154 PL SE/SE 142 PL								X	X	
NC-5.4	NC-5.4	SE 142 PL/156 AVE SE		X								
NC-10.1		NEWPORT WAY SE							X			Project annexed to City of Bellevue. New CIP#202095
NC-10.2	NC-10.2	150 AVE SE @ NEWPORT WY								X	X	
NC-10.3	NC-10.3	NEWPORT WAY					X			X	X	
NC-10.4	NC-10.4	NEWPORT WAY						X		X	X	
NC-10.5	NC-10.5	NEWPORT WAY								X	X	
NC-10.6	NC-10.6	NEWPORT WAY/150 AVE COR STUDY								X	X	
NC-10.7	NC-10.7	NEWPORT WAY					X			X	X	
NC-10.8	NC-10.8	NEWPORT WAY								X	X	
NC-11		COAL CREEK PKWY PHASE IV							X			Project annexed to City of Bellevue.
NC-12.1	NC-12.1	COAL CRK PKWY-DESIGN (BR:368B)			X					X	X	
NC-12.2	NC-12.2	COAL CRK PKWY-CONST (BR:368B)				X						
NC-12.3	NC-12.3	COAL CR PKWY @ SE 79/SE 89 ST										Project was NC-12.2.
NC-13		COAL CREEK PKWY XING @ I-405							X			WSDOT responsibility.
NC-14		124 AVE SE							X			WSDOT responsibility, no longer King County responsibility.

1993 Transportation Needs Report
 Change Report for King County Projects
 Changes Listed from 1992 TNR

11170

1992 PROJECT NUMBER	1993 PROJECT NUMBER	PROJECT NAME	PROJECT COMPLETE	NO CHANGE	NAME CHANGE	NEW FOR 1993	CHANGE IN LIMITS	PROJECT PRIORITY CHANGE	RESP AGENCY CHANGE	CHANGE IN SCOPE	COST REVISED	NOTES
NC-16	NC-16	LK WASH BLVD/112 AVE SE							X			
NC-22	NC-22	WEST LAKE SAMMAMISH								X	X	
NC-23	NC-23	144 AVE SE									X	Project has been dropped from CIP.
NC-25	NC-25	MAY VALLEY RD		X						X		
NC-29	NC-29	NEWPORT WAY @ 164 AVE SE										
NC-40	NC-40	NE 3/NE 4 ST, SE 128 ST			X		X					
NC-42	NC-42	MAY VALLEY RD		X								
NC-44.2	NC-44.2	NEWCASTLE-COAL CREEK RD						X				
NC-46	NC-46	SE 88 ST/88 PL/89PL		X								
NC-50.2	NC-50.2	SR-900							X			City of Issaquah and WSDOT responsibility.
NC-52	NC-52	SE 60 ST						X		X		
NC-56	NC-56	150 AVE SE @ SE 38 ST								X	X	
NC-57	NC-57	164 AVE SE		X								
NC-58	NC-58	SE 128 ST @ 164 AVE SE						X			X	
NC-63	NC-63	SR-901 @ W LAKE SAMMAMISH PKWY										
NC-76	NC-76	SE 68 ST/SE 69 ST							X			WSDOT responsibility and dropped from CIP.
NC-78.2	NC-78.2	NEWPORT WY @ GLACIER RIDGE RD		X						X		
NC-79	NC-79	LAKEMONT EXT @ 164 AVE SE		X								
NC-80	NC-80	LAKEMONT @ FOREST DR						X				
NC-81	NC-81	SR-900 @ NEWPORT WAY						X				
NC-85	NC-85	SE MAY VALLEY RD						X				
NC-86	NC-86	W LK SAMMAMISH PKWY SE/NE						X		X		
NC-87	NC-87	SE 34 ST						X				
NC-90	NC-90	150 AVE SE				X						
NC-94	NC-94	132 AVE SE				X						
NC-95	NC-95	150 AVE SE/149 AVE SE				X						
SQ-2	SQ-2	MILL POND RD								X	X	
SQ-4.2	SQ-4.2	NE 124 ST		X								
SQ-9	SQ-9	NE 80 ST								X		
SQ-10.2	SQ-10.2	MDWRK WY @ PRESTON-N BEND						X				
SQ-12.1	SQ-12.1	PRESTON-FALL CITY RD		X								
SQ-12.2	SQ-12.2	PRESTON-FALL CITY RD BRIDGE				X						New CIP#200493.
SQ-19	SQ-19	SR-202 @ PRESTON-FALL CITY								X		
SQ-23	SQ-23	436 AVE SE/CEDAR FALLS RD		X								
SQ-26	SQ-26	CARNATION FARM RD						X				
SQ-27	SQ-27	WEST SNOQUALMIE VALLEY RD								X	X	
SQ-28	SQ-28	REINIG RD							X			Project annexed to City of Snoqualmie.
SQ-29	SQ-29	428 AVE SE/NE 12 ST							X			Project annexed to City of North bend.

1993 Transportation Needs Report
 Change Report for King County Projects
 Changes Listed from 1992 TNR

11170

1992 PROJECT NUMBER	1993 PROJECT NUMBER	PROJECT NAME	PROJECT COMPLETE	NO CHANGE	NAME CHANGE	NEW FOR 1993	CHANGE IN LIMITS	PROJECT PRIORITY CHANGE	RESP AGENCY CHANGE	CHANGE IN SCOPE	COST REVISED	NOTES
SQ-50		CARNATION BRIDGE:5024				X						New CIP#200893.
SQ-52		EDGEWICK BRIDGE:617-B									X	
SQ-53		BRISSACK BRIDGE: 1116-A	X									Project has been completed.
SQ-68		KELLY RD NE @ BIG ROCK RD						X			X	Project has been dropped from CIP.
SQ-70		KELLY RD								X	X	
SQ-71.1		MILLER RIVER BRIDGE:999-W STDY			X	X						New CIP#200595.
SQ-71.2		MILLRT RIVER BRIDGE:999-W CONST										
SQ-73		SE MT SI RD		X								
SQ-77		TOLT SKYKOMISH TRAIL		X								Off road trails not in priority process.
SQ-82		SR-203 @ WOOD/DUVAL RD						X		X		
SQ-83		SR 203 @ NE 124 ST						X		X		
SQ-86		PRESTON FALL CTY RD @ SE 43 ST								X		
SQ-87		468 AVE SE @ SE 140 ST						X		X		
SQ-93		MT SI RD		X								
SQ-94		SE 140 ST/MIDDLE FORK RD		X								
SQ-105.1		SMITH PARKER BRIDGE:615-A STDY				X						
SQ-105.2		SMITH PARKER BRIDGE:615-A CONS			X						X	New CIP#200993.
SQ-107.1		MEADOWBRK BRIDGE:1726-A STDY				X						
SQ-107.2		MEADOWBRK BRIDGE:1726-A CONST			X						X	
SQ-108		MOUNT SI BRIDGE: 2550-A	X									Project has been completed.
SQ-108.1		MOUNT SI BRIDGE:2550-A				X						New CIP#200994
SQ-110		MEADOWBROOK WAY @ 384 AVE SE										Project has been dropped from CIP.
SQ-114.1		NOVELTY BR:404-B-STUDY				X						
SQ-114.2		NOVELTY BR:404-B-CONST			X							
SQ-115		BARING BRIDGE BR:509-A										New CIP#200792.
SQ-117.1		RAGING RIVER BRIDGE BR:1008-E				X						
SQ-117.2		RAGING RIVER BRIDGE BR:1008-E				X					X	
SQ-118.1		TOLT BRIDGE BR:1834-A STUDY				X						
SQ-118.2		TOLT BRIDGE BR:1834-A CONST			X						X	New CIP#200394.
SQ-121		ENTWISTLE ST RECONST				X						
SQ-122		SR-203/NE CHERRY VALLEY RD				X						
SQ-124		STOSSEL BRIDGE BR:1023-A				X						New CIP#200895
T-5		SR-169 @ 196 AVE SE						X			X	
T-7		SR-516 @ 216 AVE SE								X	X	
T-10		SR-516 @ 192 AVE SE								X	X	
T-11.1		ISSAQUAH-HOBART RD		X								
T-11.2		ISSAQUAH-HOBART RD						X				
T-12.1		WITTE RD SE (INTERSECTION)						X			X	

1993 Transportation Needs Report
 Change Report for King County Projects
 Changes Listed from 1992 TNR

11170

1992 PROJECT NUMBER	1993 PROJECT NUMBER	PROJECT NAME	PROJECT COMPLETE	NO CHANGE	NAME CHANGE	NEW FOR 1993	CHANGE IN LIMITS	PROJECT PRIORITY CHANGE	RESP AGENCY CHANGE	CHANGE IN SCOPE	COST REVISED	NOTES
T-12.2	T-12.2	WITTE RD SE (BIKEWAY)						X		X		
T-13.2	T-13.2	SE 216 ST						X		X		
T-14	T-14	SE WAX RD (S)/180 AVE SE						X			X	
T-20	T-20	WILDERNESS VILLAGE SIDEWK IMP		X								
T-23	T-23	WITTE RD SE						X		X		
T-24.1	T-24.1	SE 256 ST (STUDY)						X		X		
T-24.2	T-24.2	SE 256 ST (CONST)						X		X		
T-24.3	T-24.3	SE 256 SF EXT STUDY						X		X		
T-24.4	T-24.4	SE 256 ST EXT CONSTRUCTION						X		X		
T-26.1	T-26.1	SE 240 ST							X			Local access arterial, no longer King County responsibility.
T-26.2	T-26.2	SE 240 ST	X							X		Project has been completed.
T-28.1	T-28.1	COVINGTON WAY SE EXTENSION								X		
T-28.2	T-28.2	COVINGTON WY SE						X				
T-29	T-29	LK SAWYER RD/216 AVE SE		X								
T-30	T-30	204 AVE SE							X			
T-31	T-31	SWEENEY RD SE						X				
T-32	T-32	180 AVE SE @ SE 256 ST		X								
T-33	T-33	RAVENSDALE RD						X				
T-34	T-34	COVINGTON-LK SAWYER RD								X		
T-37	T-37	KENT-KANGLEY RD		X								
T-38	T-38	SE WAX RD (N)		X								
T-39	T-39	KENT-KANG @ KANASKAT-RETREAT						X				Project has been dropped from CIP.
T-40	T-40	RETREAT-KANASKAT RD		X								
T-41	T-41	PALMER/KANASKAT Y		X								
T-42	T-42	SE 216 WY RR X-ING BRIDGE									X	
T-44	T-44	SE 240 ST @ 196 AVE SE						X		X		
T-48.1	T-48.1	SE 216 WY @ DORRE DON WY								X		
T-48.2	T-48.2	MAPLE VALLEY BUS DIST IMP		X								
T-53	T-53	180 AVE SE @ WAX RD						X		X		
T-54	T-54	220 AVE SE @ SWEENEY RD						X		X		
T-55	T-55	THOMAS RD @ COV-SAWYER RD									X	
T-72	T-72	THOMAS RD/KENT-BLACK DIAM RD		X								
T-74	T-74	PETROVITSKY RD @ 196 AVE SE								X	X	New CIP#400697
T-77	T-77	196 AVE SE								X		
T-88	T-88	SE 235 PL @ 244 AVE SE						X				
T-90.1	T-90.1	CEDAR RIVER TRAIL PART II		X								Off road trails not in priority process.
T-98	T-98	ROCK CREEK BR-896-A				X						New CIP#401093.
T-99	T-99	MAPLE VALLEY OXING#3096				X						New CIP#400692.

1993 Transportation Needs Report
 Change Report for King County Projects
 Changes Listed from 1992 TNR

11170

1992 PROJECT NUMBER	1993 PROJECT NUMBER	PROJECT NAME	PROJECT COMPLETE	NO CHANGE	NAME CHANGE	NEW FOR 1993	CHANGE IN LIMITS	PROJECT PRIORITY CHANGE	RESP AGENCY CHANGE	CHANGE IN SCOPE	COST REVISED	NOTES
T-100	T-100	SE 216 @ 276 AVE SE		X								
T-101		184 AVE SE/PETER GRUBBERD							X			Local access arterial, no longer King County responsibility.
T-102		SR-169							X			No longer King County responsibility.
T-104	T-104	244 AVE SE		X								
T-110	T-110	LK WILDERNESS BR:3092-OX				X						New CIP#401894
T-113	T-113	PETER GRUBB RD/SE 232 ST				X						
T-114	T-114	LK FRANCIS RD SE				X						
T-115	T-115	CEDAR GROVE BR:3164					X					New CIP#400994
SC-3.1	SC-3.1	116 AVE SE									X	
SC-3.3	SC-3.3	116 AVE SE			X					X	X	
SC-5.2	SC-5.2	SE 256 ST PH I		X								
SC-5.3	SC-5.3	SE 256 ST PHASE II - DESIGN				X						
SC-5.4	SC-5.4	SE 256 ST PHASE II - CONSTRUCTION			X						X	Project was SC-5.3.
SC-5.5	SC-5.5	SE 256 ST PHASE III - DESIGN				X						
SC-5.6	SC-5.6	SE 256 ST PHASE III - CONST			X						X	Project was SC-5.4.
SC-5.7	SC-5.7	SE 256									X	Project was SC-5.5.
SC-15	SC-15	SE 240 ST		X								
SC-16	SC-16	KENT-BLACK DIAMOND RD		X								
SC-22	SC-22	132 AVE SE	X									Project has been completed.
SC-23	SC-23	140 WY/AVE SE			X							
SC-26.0	SC-26.1	SE 240 ST					X				X	Project split from SC-26.0.
SC-26.2	SC-26.2	SE 240 ST										Project split from SC-26.0.
SC-27	SC-27	104 AVE SE @ SE 320 ST				X			X	X	X	
SC-28	SC-28	SE 240 ST						X				
SC-29	SC-29	SE 320 ST						X		X		
SC-30	SC-30	SE 304 WY/ST						X				
SC-34.1	SC-34.1	SE 208 ST PHASE II		X								
SC-35	SC-35	SE 208 ST						X				
SC-36	SC-36	104 AVE SE (RIVERSIDE AVE)		X								
SC-37	SC-37	104 AVE SE/SE 272 ST						X				
SC-50	SC-50	SE 240 ST @ 148 AVE SE		X								
SC-54	SC-54	132 AVE SE	X									Project has been completed.
SC-55.2	SC-55.1	140/132 AVE SE (STUDY/CONST)			X					X	X	Project was SC-55.2.
SC-55.2	SC-55.2	132 AVE SE-DESIGN-PHASEII				X						New CIP#401994
SC-55.3	SC-55.3	132 AVE SE-DESIGN-PHASEIII				X						New CIP#500794
SC-55.4	SC-55.4	132 AVE SE-DESIGN-PHASEIV				X						New CIP#501294
SC-55.5	SC-55.5	132 AVE SE-DESIGN-PHASEV				X						New CIP#501994
SC-55.6	SC-55.6	132 AVE SE-DESIGN-PHASEVI				X						New CIP#500894

1993 Transportation Needs Report
 Change Report for King County Projects
 Changes Listed from 1992 TNR

11170

1992 PROJECT NUMBER	1993 PROJECT NUMBER	PROJECT NAME	PROJECT COMPLETE	NO CHANGE	NAME CHANGE	NEW FOR 1993	CHANGE IN LIMITS	PROJECT PRIORITY CHANGE	RESP AGENCY CHANGE	CHANGE IN SCOPE	COST REVISED	NOTES
SC-57	SC-57	148 AVE SE						X				
SC-60	SC-60	BENSON @ SE 168 ST							X			Project annexed to City of Renton.
SC-61.1	SC-61.1	SE 277 ST SE CORRIDOR STUDY									X	
SC-61.2	SC-61.2	SE 277 ST CORRIDOR CONST					X			X		
SC-61.3	SC-61.3	SE 277 SE CORRIDOR CONST										
SC-61.6	SC-61.6	SE 288 ST			X							
SC-62	SC-62	SE 224 ST STUDY						X				
SC-63	SC-63	164 AVE SE @ SE 256 ST								X		
SC-64.1	SC-64.1	S 192 ST/196/200 CORRIDOR STUDY		X								
SC-64.2	SC-64.2	SE 192 ST									X	
SC-64.3	SC-64.3	116 AVE SE @ SE 192 ST	X									Project has been completed.
SC-68	SC-68	SE CARR RD	X									Project has been completed.
SC-77	SC-77	SE 174 ST @ 195 PL SE						X			X	
SC-78	SC-78	PETROVITSKY RD PHASE III					X					
SC-91	SC-91	196 AVE SE						X				
SC-126.1	SC-126.1	SE LK HOLM RD @ LK MONEYSMITH									X	Project has been dropped from CIP.
SC-126.2	SC-126.2	LAKE HOLM RD		X								
SC-126.3	SC-126.3	LK HOLM RD @ LK MONEYSMITH - E									X	Project has been dropped from CIP.
SC-139	SC-139	PETROVITSKY RD PHASE IV		X								
SC-140	SC-140	124 AVE SE		X								
SC-141	SC-141	116 AVE SE		X								
SC-142	SC-142	148 AVE SE		X								
SC-143	SC-143	164 AVE SE		X								
SC-144	SC-144	132 AVE SE		X								
SC-145	SC-145	152 AVE SE		X								
SC-146	SC-146	SE 304 ST						X			X	
SC-147	SC-147	124 AVE SE						X				
SC-148	SC-148	116 AVE SE						X				
SC-149	SC-149	S80 AVE SE/WAX RD						X				
SC-150.1	SC-150.1	S 212 WAY/SE 208 ST - STUDY				X						
SC-150.2	SC-150.2	S 212 WAY/SE 208 ST-CONST			X						X	
SC-151	SC-151	SE 224 ST						X				
SC-152	SC-152	168 WAY (AVE) SE						X				
SC-153	SC-153	SE 224 ST						X				
SC-154	SC-154	SE 248 ST						X				
SC-156	SC-156	BENSON HILL/PANTHER LK SM CIRC										Local access arterial, no longer King County responsibility.
SC-157	SC-157	SR-515/SE 132 SM AREA CIRC										Small area circulation study.No priority score.
SC-158	SC-158	NORTH LEA HILL SM AREA CIRC										Small area circulation study.No priority score.

1993 Transportation Needs Report
 Change Report for King County Projects
 Changes Listed from 1992 TNR

11170

1992 PROJECT NUMBER	1993 PROJECT NUMBER	PROJECT NAME	PROJECT COMPLETE	NO CHANGE	NAME CHANGE	NEW FOR 1993	CHANGE IN LIMITS	PROJECT PRIORITY CHANGE	RESP AGENCY CHANGE	CHANGE IN SCOPE	COST REVISED	NOTES
SC-159		SIR SM AREA CIRC STUDY										
SC-160		SE 296/148 AVE SE										Small area circulation study.No priority score.
SC-161	SC-161	112 AVE SE		X								Small area circulation study.No priority score.
SC-162	SC-162	COVINGTON WAY SE								X		
SC-163	SC-163	COVINGTON WAY SE @ SE WAX RD		X								
SC-164	SC-164	LEA HILL RD						X			X	
SC-165	SC-165	SE 312 ST								X		
SC-166		180 AVE SE AT SE 256 ST	X									Project has been deleted.
SC-167	SC-167	132 AVE SE @ SE 248 ST								X		
SC-168	SC-168	128 AVE SE						X		X		
SC-169	SC-169	116 AVE SE		X								
SC-170	SC-170	112 AVE SE/108 AVE SE						X				
	SC-178	PETROVITSKY RD SE				X						
	SC-179	100 AVE SE @ SE 208 ST				X						
	SC-180	148 AVE SE @ SE 216 ST				X						
	SC-182	180 AVE SE @ SE 262 PL				X						
	SC-183	SE 192 St @ 140 AVE SE				X						
EN-3	EN-3	SR-164 @ 244 AVE SE								X		New CIP#401294
EN-4.2	EN-4.2	SE 456 ST		X								
EN-4.3	EN-4.3	SE 456 ST		X								
EN-6	EN-6	SE 400 WAY		X								
EN-8	EN-8	SE 448 ST @ 244 AVE SE								X		
EN-9	EN-9	219 PL SE @ GREEN VALLEY RD								X		
EN-10.1	EN-10.1	244 AVE SE						X				
EN-10.2	EN-10.2	244 AVE SE						X			X	
EN-10.3	EN-10.3	244 AVE SE (EAST SIDE)										
EN-11	EN-11	323 AVE SE REALIGNMENT				X					X	
EN-13	EN-13	SE 440 ST										
EN-17.2	EN-17.2	SE GREEN VALLEY RD (STUDY)						X				
EN-17.3	EN-17.3	SE GREEN VALLEY RD (CONSTRUCT)						X			X	
EN-18.1		FLAMMING GEYSER BRIDGE#3024	X									Project has been completed.
EN-18.2		228 PL SE BRIDGE APPROACHS	X									Project has been completed.
EN-21	EN-21	284 AVE SE						X			X	New CIP#400195
EN-41	EN-41	VEAZIE-CUMB RD/PALMER RD		X								
EN-55	EN-55	244 AVE @ SR-410				X						
EN-57	EN-57	241 AVE SE										
EN-59	EN-59	212 AVE SE		X							X	
EN-60	EN-60	ENUMCLAW-FRANKLIN RD						X			X	

1993 Transportation Needs Report
 Change Report for King County Projects
 Changes Listed from 1992 TNR

11170

1992 PROJECT NUMBER	1993 PROJECT NUMBER	PROJECT NAME	PROJECT COMPLETE	NO CHANGE	NAME CHANGE	NEW FOR 1993	CHANGE IN LIMITS	PROJECT PRIORITY CHANGE	RESP AGENCY CHANGE	CHANGE IN SCOPE	COST REVISED	NOTES
EN-61		SR-169	X									Project is solely WSDOT responsibility.
EN-62	EN-62	244 AVE SE						X				
EN-64	EN-64	WHITNEY HILL BR: 3027						X			X	New CIP#401494
EN-66	EN-66	SOOS CREEK BR:3014						X			X	New CIP#400394
EN-67	EN-67	PATTEN BRIDGE BR:3015				X						New CIP#400595
F-12	F-12	51 AVE S @ S 288 ST										Project has been dropped from CIP.
F-13.0	F-13.1	16 AVE S @ S 260 ST		X								New CIP#500593.
F-13.0	F-13.2	16 AVE S @ 260/WOODMONT		X							X	Project was F-13.
F-14.2	F-14.2	51 AVE S					X	X				
F-24	F-24	S 272 ST					X	X			X	
F-30	F-30	SR-161 @ 28 AVE S		X								
F-36.1	F-36.1	REDONDO SEAWALL/BEACH RD			X						X	
F-36.2		BEACH ROAD S										
F-38	F-38	MILITARY RD						X				
F-39.2	F-39.2	S 336 ST/32 AVE S						X				
F-43	F-43	32/28 AVE S/S 349 ST						X				
F-44	F-44	10 AVE S						X		X		
F-66	F-66	MILITARY RD						X		X		
F-70	F-70	MILITARY RD						X		X		
F-72	F-72	25 AVE S						X		X		
F-112	F-112	MILITARY RD @ 31 AVE S						X			X	
F-114		SR-161							X			WSDOT responsibility.
F-115	F-115	S 321 ST						X				
F-116.1	F-116.1	S 296 ST						X				
F-116.2	F-116.2	65 AVE S/S 296 ST		X								
F-117	F-117	S 272 ST								X		
F-119	F-119	16 AVE S		X							X	
F-121	F-121	65 AVE S										
II-14	II-14	15 AVE SW @ SW 102 ST				X						
II-17.3		SW 136 ST SIGNAL CONTROL							X	X		Project annexed to City of Burien.
II-20		S 146/144 ST							X	X		Project annexed to City of Burien.
II-24		4 AVE SW							X	X		Project annexed to City of Burien.
II-27.1	II-27.1	MILITARY RD						X		X	X	
II-29		21 AVE SW/MARINE VIEW DR							X			Project annexed to City of Burien.
II-30		4 AVE SW							X			Project annexed to City of Burien.
II-34.1		DES MOINES WAY							X			WSDOT and City of Des Moines responsibility.
II-35		8 AVE S			X							
II-36.1		1 AVE S/MEYERS WAY S					X	X	X	X	X	Project annexed to City of Burien.

1993 Transportation Needs Report
 Change Report for King County Projects
 Changes Listed from 1992 TNR

11170

1992 PROJECT NUMBER	1993 PROJECT NUMBER	PROJECT NAME	PROJECT COMPLETE	NO CHANGE	NAME CHANGE	NEW FOR 1993	CHANGE IN LIMITS	PROJECT PRIORITY CHANGE	RESP AGENCY CHANGE	CHANGE IN SCOPE	COST REVISED	NOTES
II-36.2		1 AVE S	X									Project has been completed.
II-36.3		1 AVE S							X			Project annexed to WSDOT.
II-37	II-37	1 AVE S @ S 128 ST							X		X	
II-39	II-39	4 AVE SW @ SW 102 ST						X		X		
II-40		16 AVE SW							X			Cities of Burien and Normandy Park responsibility.
II-43		SW 170 ST							X			Cities of Burien and Normandy Park responsibility.
II-44	II-44	S 192 ST						X				
II-47		BEACON AVE S	X									Project has been completed.
II-53		12 AVE SW @ SW 116 ST							X			Project annexed to City of Burien.
II-56		WHITE CENTER INTER. PROJECTS	X									Project has been completed.
II-57		SW 136 ST	X									Project has been completed.
II-59	II-59	S 120 ST			X							
II-61		24 AVE S @ S 216 ST							X			Project annexed to City of Burien.
II-65	II-65	S 120 ST @ MILITARY RD								X		
II-68.1	II-68.1	NORMANDY RD								X		
II-68.2		DES MOINES WAY S							X			Project annexed to City of Burien.
II-93	II-93	S 192 ST @ 8 AVE S								X		
II-95		S 152 ST							X			Project annexed to City of Burien.
II-98	II-98	87 AVE S @ S 124 ST								X		
II-104.1		14/16 AVE S BRDGE STDY:3179	X									Project has been completed.
II-104.2	II-104.2	14/16 AVE S BRDGE:3179										New CIP#300988.
II-160.1	II-160.1	DES MOINES WAY @ S 216 ST								X		
II-170		18 AVE S							X			WSDOT and City of Des Moines responsibility.
II-173.1	II-173.1	8 AVE S			X							
II-173.2	II-173.2	8 AVE S									X	
II-173.3		8 AVE S							X			Project annexed to City of Burien.
II-185		SW 146 ST							X			Project annexed to City of Burien.
II-189	II-189	78 AVE S			X							
II-191	II-191	S 208 ST			X							
II-193		8 AVE SW										
II-195	II-195	RENTON AVE S					X					City of SeaTac responsibility.
II-199		8 AVE SW							X			New CIP#300292.
II-200		DUWAMISH/SKYWAY CONN.			X							Project annexed to City of Burien.
II-201		8 AVE SW							X			Project annexed to City of Burien.
II-203	II-203	RENTON AVE S								X	X	
II-206	II-206	S 199 ST								X		
II-207		DES MOINES WAY S							X			WSDOT responsibility.
II-208	II-208	6 AVE S			X							

1993 Transportation Needs Report
 Change Report for King County Projects
 Changes Listed from 1992 TNR

11170

1992 PROJECT NUMBER	1993 PROJECT NUMBER	PROJECT NAME	PROJECT COMPLETE	NO CHANGE	NAME CHANGE	NEW FOR 1993	CHANGE IN LIMITS	PROJECT PRIORITY CHANGE	RESP AGENCY CHANGE	CHANGE IN SCOPE	COST REVISED	NOTES
II-209		SYLVESTER/MAPLEWILD AVE							X			Project annexed to City of Burien.
II-210		SW 136 ST							X			Project annexed to City of Burien.
II-211		AMBAUM BLVD SW							X			Project annexed to City of Burien.
II-212	H-212	RENTON AVE S (W SIDE)					X	X				Project annexed to City of Burien.
II-213	H-213	16 AVE SW		X								
II-213	H-62.1	28 AVE S/24 AVE S										Project number correction from TNR92.
II-220	H-220	DES MOINES MEMRL DR @ S 118 ST				X						
II-223	H-223	MYERS WAY				X						
II-224	H-224	SW 104 ST				X						
II-233	H-233	SOUTH TWIN BRIDGE BR:3143				X						New CIP#500594
V-1	V-1	VASHON ISLAND HIGHWAY								X	X	
V-3	V-3	VASHON WALKWAYS						X				
V-4	V-4	VASH ISL HWY @ SW 176 ST								X		
V-5	V-5	103 AVE SW @ VASHON ISLAND HWY									X	
V-6	V-6	VASHON HEIGHTS PARKING LOT	X									Project has been completed.
V-8	V-8	SW 204 ST/209 ST		X								
V-9	V-9	PTG-ELLISPT/GEO-EDWD/80 PL SW		X								
V-12	V-12	75 AVE SW/PORTAGE-DOCKTON RD										
V-14	V-14	107 AVE SW		X								
V-19	V-19	PORT-DOCK RD @ SW 228 ST								X		
V-20	V-20	SW 204 ST/111 AVE SW/SW 220 ST					X			X	X	
V-21	V-21	VASHON ISLAND HWY						X				
V-22	V-22	SW 204 ST @ VASH ISL HWY								X		
V-23	V-23	75 AVE SW/PORTAGE DOCK RD		X								
V-24	V-24	SW 240 ST/BAY VIEW RD		X								
V-28	V-28	SW 220 ST @ NIKE PARK								X		
V-29.2	V-29.2	SW 223 ST: SEAWALL #2		X								
V-29.3	V-29.3	82 AVE SW: SEAWALL #3		X								
V-31	V-31	SW 176 ST (SW BANK RD)		X								
V-32	V-32	MCCLINSTOCK RD				X						
V-33	V-33	103 AVE SW				X						
EC-14.2	EC-14.2	W LK SAMM PKWY				X						
EC-52	EC-52	NE 95/100 ST CORRIDOR STUDY						X				
EC-59	EC-59	W LK SAM PKWY @ BRIDLE CT				X						
EC-60	EC-60	I-90 S FRONTAGE RD EXTENSION				X						
E-81	SQ-115	BARING BDGE BR#509 A					X	X		X	X	
G-4.1	G-4.1	S 277 ST						X			X	
G-4.2	G-4.2	SE 277 ST				X					X	

1993 Transportation Needs Report
 Change Report for King County Projects
 Changes Listed from 1992 TNR

11170

1992 PROJECT NUMBER	1993 PROJECT NUMBER	PROJECT NAME	PROJECT COMPLETE	NO CHANGE	NAME CHANGE	NEW FOR 1993	CHANGE IN LIMITS	PROJECT CHANGE	RESP AGENCY CHANGE	CHANGE IN SCOPE	COST REVISED	NOTES
	G-8.2	S 192/107/196 ST								X	X	
G-8.4	G-8.4	S 196 ST/S 200 ST CORRIDOR					X			X	X	New CIP#400293.
G-14.2	G-14.2	FRAGER ROAD					X					
G-16	G-16	GREEN RIVER RD						X				
G-17	G-17	15 ST NW EXTENSION						X				
G-18	G-18	GREEN RIVER RD AT S 94 PL		X								
G-20.0	G-20.1	AVORD "T" BRDGE:3130 STUDY				X						New CIP#500195.
G-25.1	G-20.2	AVORD "T" BRDGE:3130 CONST			X							Project annexed to City of Renton.
		OAKSDALE AVE SW							X			
G-25.2	G-25.2	OAKSDALE AVE SW (STUDY)				X						
G-25.2	G-25.3	OAKSDALE AVE SW				X	X					
	G-38	WEST VALLEY HIGHWAY				X						
G-53.2	G-53.2	GATEWAY DRIVES 129 ST		X								
G-81	G-81	WEST VALLEY HIGHWAY		X								
G-82		SR-900 @ S 129 ST										Project has been completed.
G-85	G-85	55 AVE S @ S 277 ST									X	
G-87	G-87	ORILLIA ROAD @ S 200 ST						X			X	Project has been dropped from CIP.